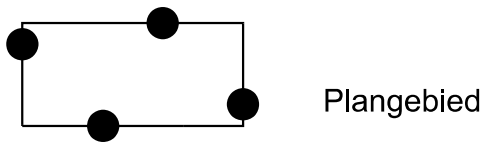


LEGENDA

Plangebied



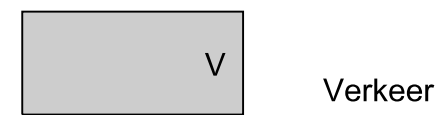
Plangebied

Bestemmingen

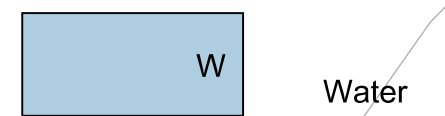
Enkelbestemmingen



Groen




Verkeer



Water

Dubbelbestemmingen



Waterstaat - Waterkering

Aanduidingen

gebiedsaanduidingen

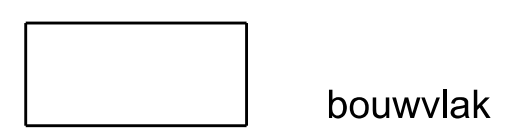


geluidzone - industrie



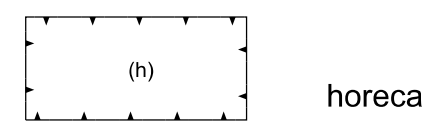
veiligheidszone - vervoer gevaarlijke stoffen

bouwvlak

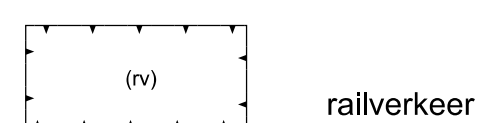


bouwvlak

functieaanduidingen



horeca


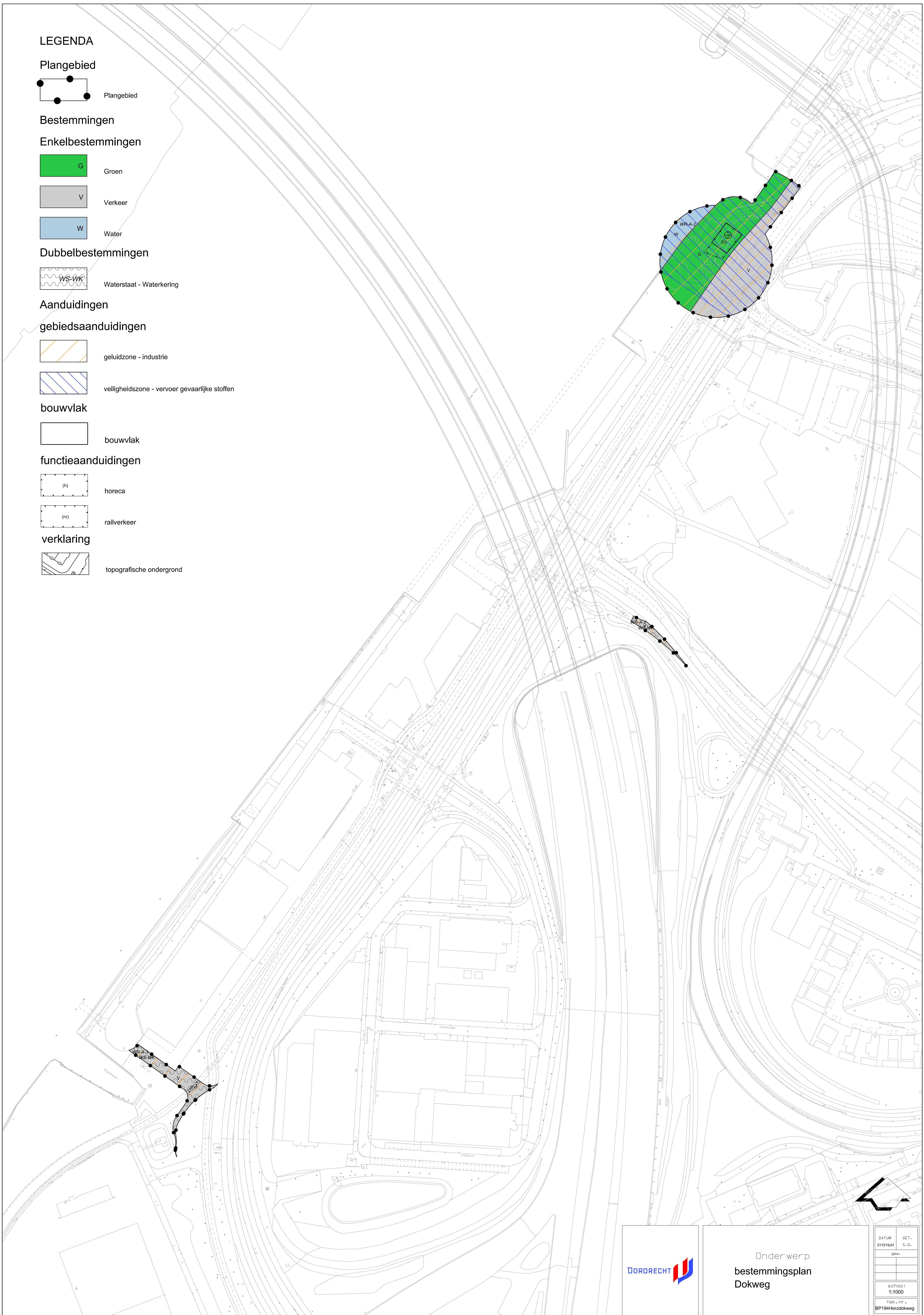


railverkeer

verklaring



topografische ondergrond



|                 |      |
|-----------------|------|
| Onderwerp       |      |
| bestemmingsplan |      |
| Dokweg          |      |
| DATUM           | GET. |
| 311019JH        | S.O. |
| Q&W             |      |
| Schaal          |      |
| 1:1000          |      |
| Tek. nr.        |      |
| BP194Herzdokweg |      |