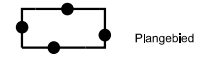


LEGENDA

Plangebied



Plangebied

Bestemmingen

Enkelbestemmingen



Tuin



Wonen

Dubbelbestemmingen



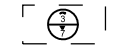
Waarde - Archeologie 3

bouwvlak



bouwvlak

maatvoeringsaanduidingen


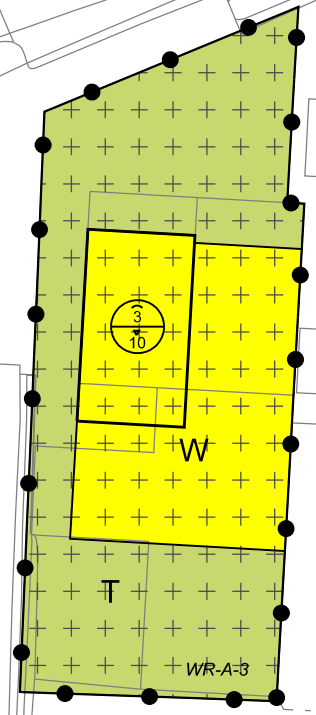


maximale goot- en bouwhoogte (m)

verklaring



topografische ondergrond



Wijzigingsplan  
Zeedijk 1A



DATUM	GET.
260418jh	S.O.
gfw.	
schaal	
1:1000	
Mk.nr.	
NL.IMRO.020500:WP173Zeedijk1A	